



PUBLIC CONCERN OF ELECTROMAGNETIC EXPOSURE IN BULGARIA – A CASE STUDY

V. Zaryabova^{1*}, T. Shalamanova¹, H. Petkova¹, M. Israel^{1,2}

¹National Center of Public Health and Analyses, Sofia, Bulgaria

²Medical University – Pleven, Bulgaria

Abstract. Risk management in the precautionary framework proposed by the World Health Organization (WHO) concerning public health is an interactive process and it encourages the development of new information and understanding, as well as a review of the measures in the context of existing uncertainty. By including a wide range of stakeholders in the process, the framework requires a clarification of their interests, as well as transparency about the way of decision-making. The protective framework related to the protection of human beings against electromagnetic fields (EMF) exposures is an upgrading approach that encompasses procedures for managing human health risks that are either known or insecure. The framework assists: (1) Development and evaluation of the opportunities to reduce electromagnetic exposure; (2) Choice of action/actions appropriate to the risk under consideration; (3) Assessment and supervision of the chosen action/actions. WHO proposes the “Precautionary Principle/Approach” to be applied for cases when uncertainty of research is great, and when there are serious problems with the implementation of new technologies for which there is insufficient information on their harmful effects. At the same time, WHO suggests communication strategies to be applied after analyses and evaluation of the exposure to reduce public concern (EMF Risk Perception... WHO 1998, Risk Perception...ICNIRP 1997, Establishing a Dialogue...WHO 2002). Here, we would like to present one typical case study of public concern in connection with EMF exposure from a base station for mobile communication situated in urban area, and the way how the problem has been solved. Different approaches for exposure assessment have been applied, as follows: (1) measuring methods: point measurements; monitoring measurements over a long period of time, monitoring for more than 24 hours; spectrum analyses; (2) analytical methods: exposure assessment through processing data of measurements; and/or evaluation of the safety zones around “sensitive” buildings by calculation/modeling. A communication strategy with the general population has been chosen and applied on the basis of the analyses of the results of evaluation of the exposure. This communication strategy is specific and proven effective, and it refers to all stakeholders, including administration, mobile operators, local authorities, regional control bodies of the Ministry of Health, and others. The main purpose of this paper is connected to the methodology of the processes presenting our model for effectively solving a problem of public concern connected with EMF exposure.

Keywords: Communication programme, EMF, exposure assessment, risk communication, risk management

1. INTRODUCTION

Risk management in the precautionary framework proposed by the World Health Organization (WHO) concerning public health is an interactive process and it encourages the development of new information and understanding, as well as a review of the measures in the context of existing uncertainty. By including a wide range of stakeholders in the process, the framework requires clarification of their interests, as well as transparency about the way of decision-making. The protective framework related to the protection of human beings against electromagnetic fields (EMF) exposures is an upgrading approach that encompasses procedures for managing human health risks that are either known or insecure. The framework assists:

- Development and evaluation of the opportunities to reduce electromagnetic exposure;
- Choice of action/actions appropriate to the risk under consideration;

- Assessment and supervision of the chosen action/actions.

WHO proposes the “Precautionary Principle/Approach” to be applied for cases when uncertainty of research is high, and when there are serious problems with the implementation of new technologies for which there is insufficient information on their harmful effects.

At the same time, WHO suggests communication strategies to be applied after analyses and evaluation of the exposure to reduce the public concern [1], [2], [3].

2. AIM OF THE STUDY

The main purpose of this study is to present our model for effectively solving a problem of public concern connected with EMF exposure from base stations of mobile communication.

* v.zaryabova@abv.bg

3. SCOPE AND METHODOLOGY

We would like to present a case study of public concern in connection with EMF exposure from a base station for mobile communication situated in urban area, and the way how the problem has been solved.

According to the national legislation [4], the exposure assessment of EMF from telecommunication sources in urban areas should be made in two steps: firstly, the theoretical calculation of the safety zone around the selected site should be performed on the basis of documentation presented by the owner of the source; secondly, real measurements of EMF should be made around the source at places with people's access.

In every case of public concern connected with EMF exposure, we apply the communication strategy developed by our team. This communication strategy has been tested in practice, it is specific and proven, effective for our country, and it refers to all stakeholders, including administration, mobile operators, local authorities, regional control bodies of the Ministry of Health, and others. It follows the steps below:

3.1. Description of the case

We present a case concerning a complaint of citizens for the evaluation of electromagnetic exposure from base stations of two mobile operators. The base stations are situated in a residential area in Sofia, and both telecommunication constructions are on the roof of dwelling houses. The objections are from several apartments in a neighboring residential building which is situated 20 m away from the building with the antennas. Both buildings are of approximately the same height that does not match the submitted information from the owner given to the municipality and to the national cadaster register.

3.2. Surveying the situation. Hazard identification



Figure 1. Brochure “New wireless technologies connect us everywhere”, developed by the team of the Physical Factors Department, National Centre of Public Health and Analyses, Sofia

The place was visited on site, and a meeting with the complaining citizens was organized. The preliminary study found that the building with the concerned citizens has been built after the construction and commissioning of the two base stations. That was

the reason that the operator did not present it into the situation, and did not take it into account in the calculation of the safety zone. Also, the azimuths of the antennae were different than those given in the official documentation. It was determined that a risk for the citizens in the newly-built dwelling is possible to exist on the base of preliminary measurements and visual inspection of the site. They were informed for the steps that we will be undertaken to solve the problem. For information, brochures have been distributed amongst the population in the building (Figure 1).

3.3. Exposure assessment

Primary exposure assessment of EMF has been performed in the dwelling, in maisonettes and a trizonette located on the top floor with direct antenna visibility. We found that special attention concerning any overexposure should be taken for the terrace of the trizonette situated at the top floor of the building. There, some significant values of EMF have been found in comparison with our national legislation.

An image with the affected apartment with the terrace (3) is presented below; also both base stations (1) and (2).



Figure 2. Visualization of the bearing building and the building under investigation:

1. Base station - mobile operator A; 2. Base station - mobile operator B; 3. Researched area

Especially for the places with maximal values of EMF, a method with spectral analyses was applied for a detailed evaluation of the exposure, as well as for information about the EMF sources that give contribution to the common value measured at the place. At the same places, 24-hour monitoring was performed for collecting data for the exposure in real time.

3.4. Communication with the stakeholders (mobile operators, control bodies, citizens, and our team, NCPHA)

On the basis of the performed measurements, recommendations for constructive and technical corrections of the two base stations were prepared to guarantee the reduction of the exposure in the houses of the population to the threshold values in accordance with Bulgarian legislation.

In order to take actions and to solve the problem, we have made correspondence with all stakeholders. Our standpoint containing data of the preliminary study was sent, suggesting new common

measurements. They have to be performed on the date and time according to the network traffic.

At the time of these measurements, we tested different exposure situations corresponding to different technical adjustments of the base stations – the two base stations were sequentially disconnected; the electric tilt of the antennae was changed, as well as the height of the mounting of the antennae. On the basis of the results, constructive and technological changes to reduce the exposure were proposed.

Different approaches for exposure assessment were applied, as follows:

- measuring methods: point measurements; monitoring measurements over a long period of time – monitoring for more than 24 hours; spectrum analyses
- analytical methods: exposure assessment through processing data of measurements; and/or evaluation of the safety zones by numerical calculation and modeling.

For measuring and evaluation of EMF, selective and non-selective methods were applied, as well as the 24-hour monitoring for assessing the EMF changes in real time.

For the integral exposure assessment, the non-selective method was used in all of the points of interest. The measuring equipment for such non-selective measurements was Narda NBM-550 field strength meter of NARDA Safety Test Solutions with an EF1891 E field probe. Frequency range: from 3 MHz to 18 GHz.



Figure 3. Narda NBM-550, NARDA Safety Test Solutions

For detecting, analyzing and localizing radio frequency (RF) signals, Interference and Direction Analyzer IDA-3106/102, NARDA Safety Test Solutions, has been used, with a 3100/13 active directional antenna set, operating frequency range from 9 kHz to 6 GHz.



Figure 4. Interference and direction analyzer IDA – 3106/102, NARDA Safety Test Solutions

For the continuous 24-hour measurement of EMF values, NARDA Safety Test Solutions, NARDA AMB 8059, with a 100 kHz to 7 GHz operating frequency band, were used.



Figure 5. NARDA AMB 8059, NARDA Safety Test Solutions

EMF field modeling and calculation software of NARDA Safety Test Solutions „EFC-400 – Magnetic and Electric Field Calculation Transmitter and Telecommunication” was used to predict the field values. The software calculates the electric and magnetic field of telecommunication plants and transmitting installations up to 300 GHz. It calculates the power flux density of emitters on an arbitrary ground profile; synthetic modeling of the near field via the segmentation method is used. Ground reflection is realized by applying the reflection coefficient to the ground level.

4. RESULTS AND DISCUSSION

The analyses of the situation determined that the 2nd sector (operator A) and the 2nd sector (operator B) were directed to the examined building, approximately with the same azimuths that gave overlapping radiation of the antennae patterns. The next figure gives a model of EMF calculated for the two base stations.

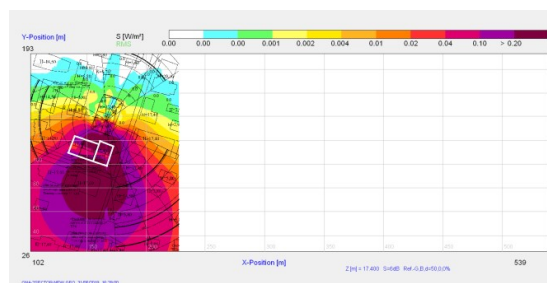


Figure 6. Calculation of EMF emitted by base stations of mobile operators A and B using NARDA Safety Test Solutions software “EFC-400 – Magnetic and Electric Field Calculation Transmitter and Telecommunication”

We have investigated 7 apartments located at the last 3 floors of the building – the EMF values were below the threshold values in every one of the apartments (0.1 ÷ 2.8 $\mu\text{W}/\text{cm}^2$).

On 2 of the terraces, the EMF values were significant, but only at one of them above the limits (10.2 ÷ 16.9 $\mu\text{W}/\text{cm}^2$). On the other terrace, the EMF values were significant (7.6 $\mu\text{W}/\text{cm}^2$), but below the limits, and protective measures were not proposed.

The monitoring station placed at the point with maximal values of EMF confirmed the results of the non-selective measurement. The dynamics of the EMF values for a prolonged period of time are shown in Figure 7.

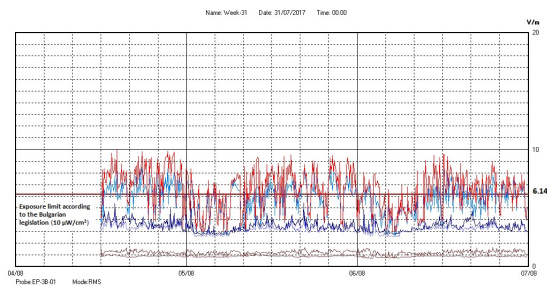


Figure 7. Data from the monitoring station

On the basis of analyses of the received data, subsequent measurements were performed on the same terrace with the participation of all stakeholders – operators, citizens, control bodies, our team.

There is a probability that the EMF values are higher when base stations are at maximum load. That is why we asked the operators to set the transmitters to the maximum power.

We found out on site that the stations were working on the following technological standards: GSM/UMTS 900; LTE 1800; UMTS 2100.

We made tests and exposure evaluation applying the calculated exposure scenarios with the aim to identify the reason for finding the higher EMF values (above the limits). Results are presented in Figure 8.

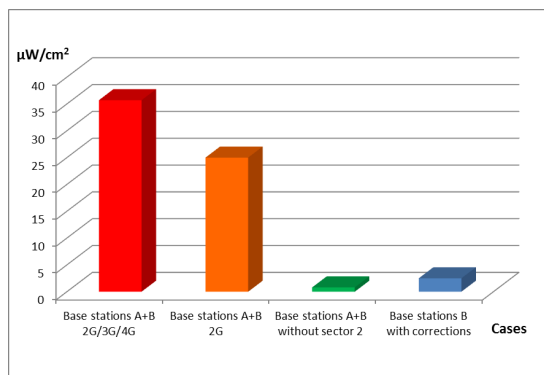


Figure 8. EMF exposure scenarios

The final analyses and evaluation of the exposure were used for the following adjustments of the transmitters:

Operator A – the height of mounting of the sector antenna 2 should be increased by 3 m; the azimuth should be changed from 190° to 145°; correction of the electrical tilt with 2° up;

Operator B – because of the constructive impossibility to increase the installation height of the base station, sector 2 should be isolated (excluded).

A model how the adjustments would be reflected at the given situation was made, as it could be seen in Figure 9.

Final measurements at the same places after finalizing all corrections in the configuration and technical characteristics of the two base stations were performed. Measured values were below the threshold values – under 10 µW/cm². The same measurements were made without the knowledge and presence of

representatives of the mobile operators, and again the monitoring station was used for the 24-hour measurement in real time. The results are shown in Figure 10.

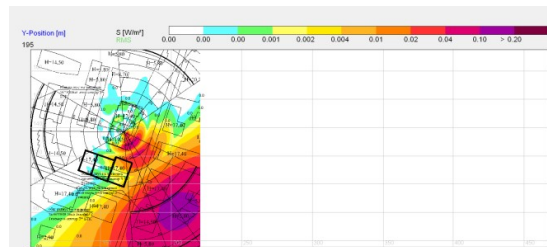


Figure 9. Calculation of the EMF exposure after the changes have been made using NARDA Safety Test Solutions software “EFC-400 – Magnetic and Electric Field Calculation Transmitter and Telecommunication”

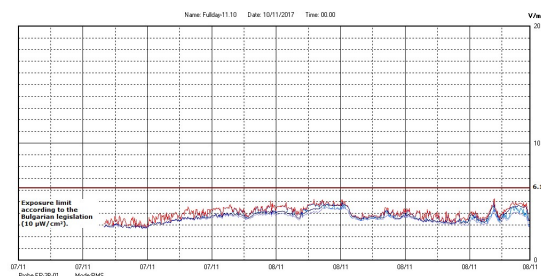


Figure 10. Data from the monitoring station after the completion of technical and constructive changes (sample)

5. CONCLUSION

The problem presented here connected with the public concern about possible overexposure regarding the installation of base stations in urban areas in Sofia is frequent. In most of the cases, the fears of the population have been proven to be groundless after checking the case and after exposure assessments are made.

However, in this concrete case, the operator followed all requirements of the health regulations in our country, but subsequently (probably illegally) a building was built into the antenna pattern within the calculated safety zone. In this situation, the fears of the population are justified; moreover, we found EMF values above the limits in a part of the new building.

This case was solved successfully based on our effectively implemented communication strategy which follows the relevant rules and regulations in the country. As a result, we can conclude that the fears of the population are reduced and the EMF exposure was decreased to the levels corresponding to the national legislation, as well.

REFERENCES

1. *EMF Risk Perception and Communication*, Proceedings WHO/SDE/OEH 99.01, WHO, Geneva, Switzerland, 1999. Retrieved from: <https://www.who.int/peh-emf/publications/reports/ottawa.pdf> Retrieved on: Oct. 20, 2019

2. *Risk Perception, Risk Communication and its Application to EMF Exposure*, Proceedings ICNIRP 5/98, ICNIRP, Oberschleissheim, Germany, 1998.
Retrieved from:
<https://www.icnirp.org/en/publications/article/emf-risk-communication-1998.html>
Retrieved on: Nov. 11, 2019
3. *Establishing a Dialogue on Risks from Electromagnetic Fields*, WHO, Geneva, Switzerland, 2002.
Retrieved from:
https://www.who.int/peh-emf/publications/risk_hand/en/
Retrieved on: Dec. 15, 2019
4. Министерство на здравеопазването и Министерство на околната среда на България. (Март 14, 1991).
Наредба № 9. За пределно допустими нива на електромагнитни полета в населени територии и определяне на хигиенно-защитни зони около излъчващи обекти.
(Ministry of Health and Ministry of Environment of Bulgaria. (Mar. 14, 1991). *Ordinance No. 9. Exposure limit values for Electromagnetic Radiation in Residential Areas and for Determining Safety Zones Around Electromagnetic Sources.*)
Retrieved from:
<https://lex.bg/bg/laws/ldoc/-551794688>
Retrieved on: Feb. 11, 2020